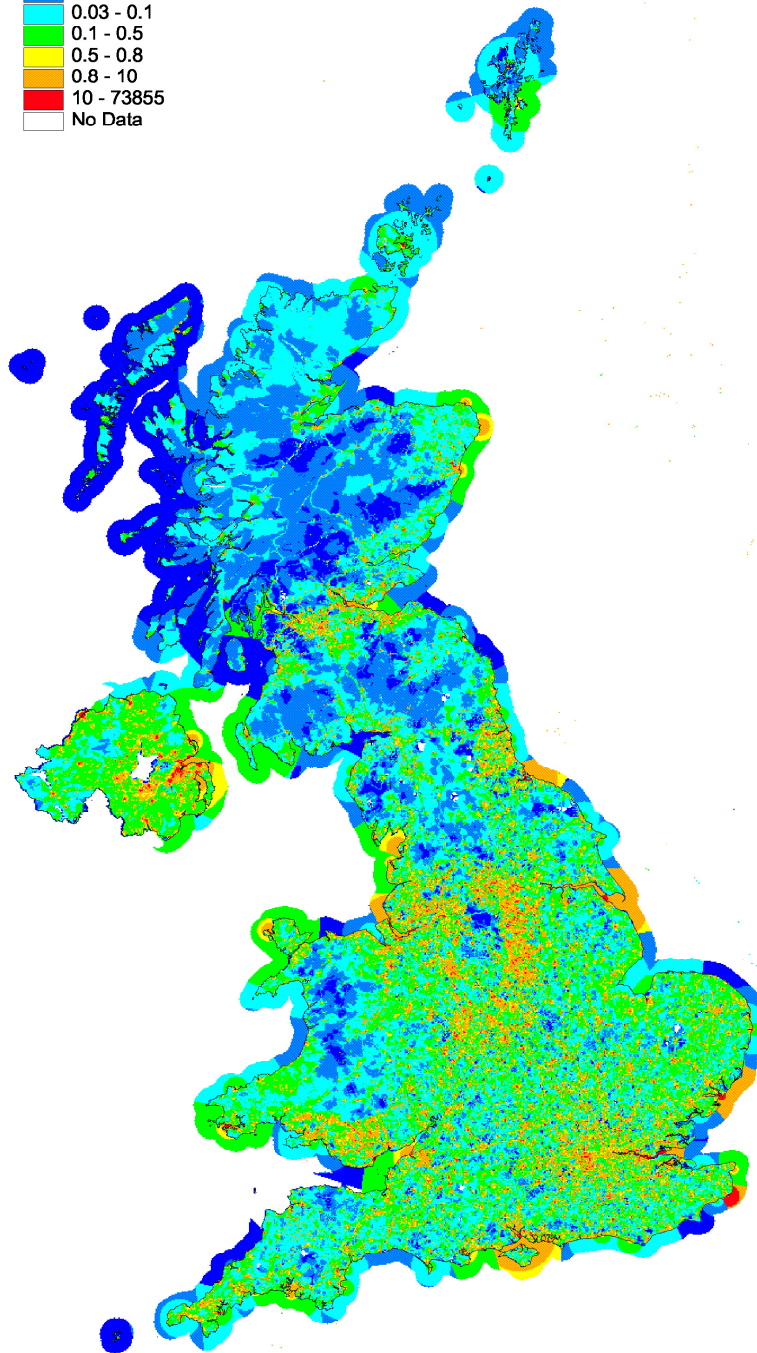
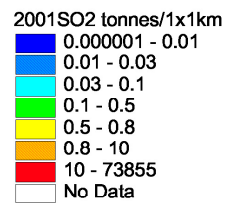


ACTIVITY 3.2: (Maps)

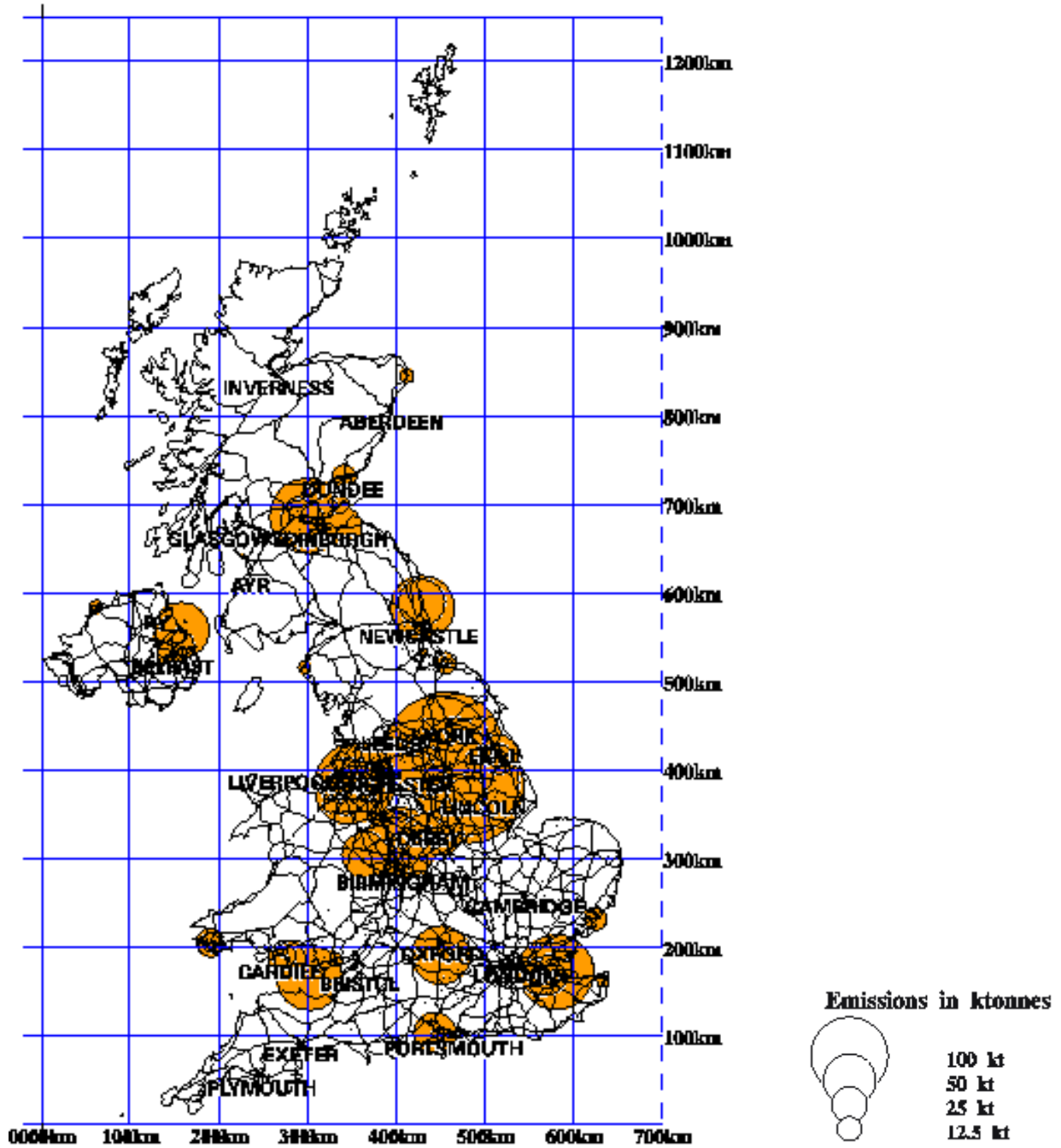
Sulfur dioxide emissions map, 2001



Map from the NAEI web site: www.naei.org.uk/mapping/mapping_2001.php

ACTIVITY 3.2: (Maps)

Point sources of sulfur dioxide, 1996



Map from: National Atmospheric Emissions Inventory: www.aeat.com/cgi-bin/emlev1.pl